LifeMode Group: Rustic Outposts

Southern Satellites

10A

Households: 3,856,800

Average Household Size: 2.67

Median Age: 40.3

Median Household Income: $47,800

WHO ARE WE?

Southern Satellites is the second largest market found in rural settlements but within metropolitan areas located primarily in the South. This market is typically slightly older, settled married-couple families, who own their homes. Two-thirds of the homes are single-family structures; almost a third are mobile homes. Median household income and home value are below average. Workers are employed in a variety of industries, such as manufacturing, health care, retail trade, and construction, with higher proportions in mining and agriculture than the US. Residents enjoy country living, preferring outdoor activities and DIY home projects.

OUR NEIGHBORHOOD

- About 78% of households are owned.
- Married couples with no children are the dominant household type, with a number of multigenerational households (Index 112).
- Most are single-family homes (67%), with a number of mobile homes (Index 509).
- Most housing units were built in 1970 or later.
- Most households own 1 or 2 vehicles, but owning 3+ vehicles is common (Index 144).

SOCIOECONOMIC TRAITS

- Education: almost 40% have a high school diploma only (Index 140); 45% have college education (Index 73).
- Labor force participation rate is 59.1%, slightly lower than the US.
- These consumers are more concerned about cost rather than quality or brand loyalty.
- They tend to be somewhat late in adapting to technology.
- They obtain a disproportionate amount of their information from TV, compared to other media.

TAPESTRY SEGMENTATION
esri.com/tapestry

Note: The Index represents the ratio of the segment rate to the US rate multiplied by 100.
Consumer preferences are estimated from data by MRI-Simmons.

10A

LifeMode Group: Rustic Outposts

Southern Satellites

TAPESTRY SEGMENTATION
esri.com/tapestry

AGE BY SEX (Esri data)

Median Age: 40.3 US: 38.2

Indicates US

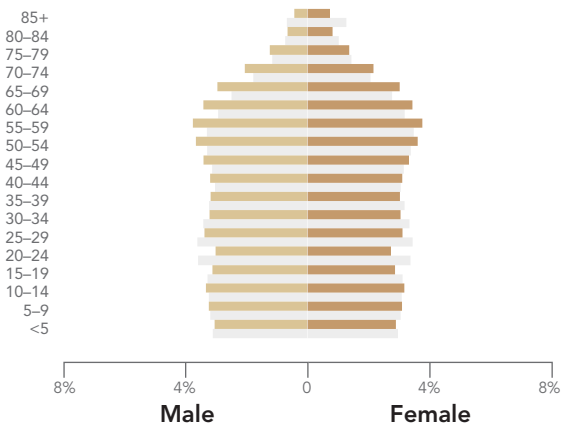

RACE AND ETHNICITY (Esri data)

The Diversity Index summarizes racial and ethnic diversity. The index shows the likelihood that two persons, chosen at random from the same area, belong to different race or ethnic groups. The index ranges from 0 (no diversity) to 100 (complete diversity).

Diversity Index: 40.1 US: 64.0

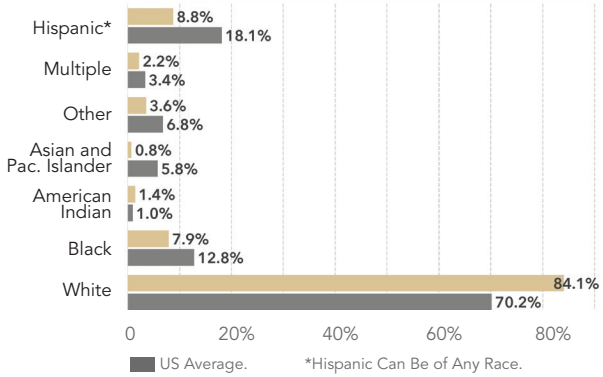

INCOME AND NET WORTH

Net worth measures total household assets (homes, vehicles, investments, etc.) less any debts, secured (e.g., mortgages) or unsecured (credit cards). Household income and net worth are estimated by Esri.

Median Household Income

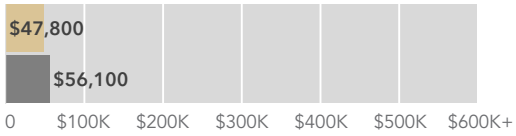

Median Net Worth



AVERAGE HOUSEHOLD BUDGET INDEX

The index compares the average amount spent in this market's household budgets for housing, food, apparel, etc., to the average amount spent by all US households. An index of 100 is average. An index of 120 shows that average spending by consumers in this market is 20 percent above the national average. Consumer expenditures are estimated by Esri.

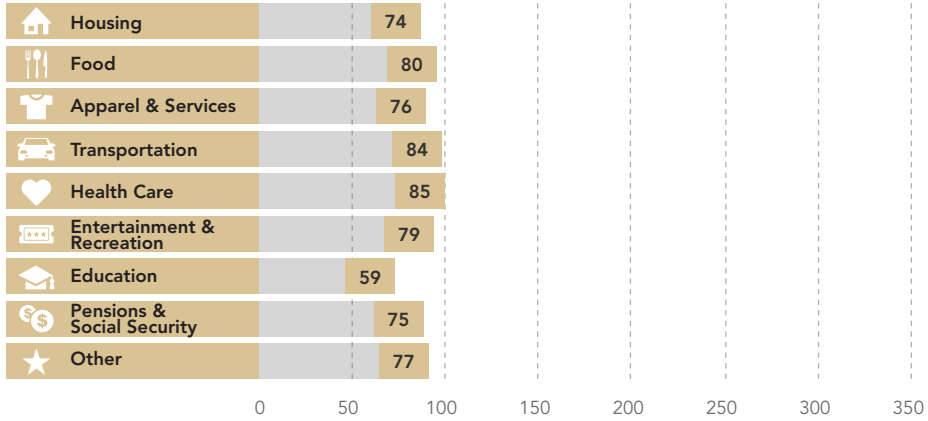

OCCUPATION BY EARNINGS

The five occupations with the highest number of workers in the market are displayed by median earnings. Data from the Census Bureau's American Community Survey.

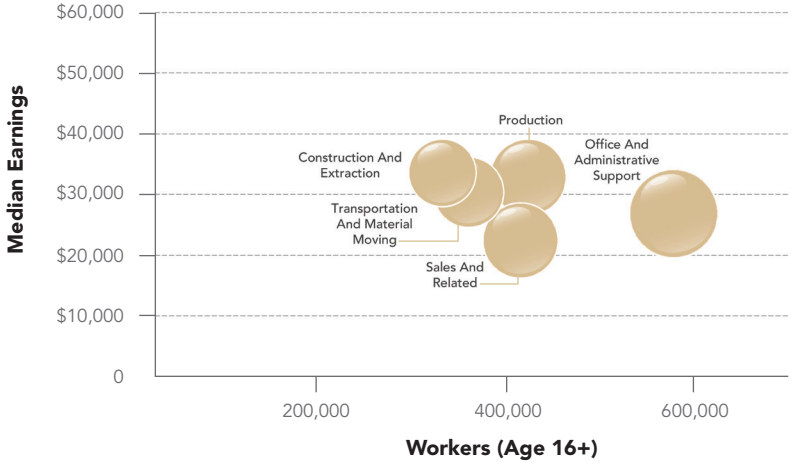

10A

LifeMode Group: Rustic Outposts

Southern Satellites

TAPESTRY SEGMENTATION
esri.com/tapestry

MARKET PROFILE (Consumer preferences are estimated from data by MRI-Simmons.)

- Usually own a truck; likely to service it themselves.
- Frequent the convenience store, usually to fill up a vehicle with gas.
- Typical household has a satellite dish.
- Work on home improvement and remodeling projects.
- Own a pet, commonly a dog.
- Participate in fishing and hunting.
- Prefer to listen to country music and watch Country Music Television (CMT).
- Read fishing/hunting and home service magazines.
- Partial to eating at low-cost family restaurants and drive-ins.
- Use Walmart for all their shopping needs (groceries, clothing, pharmacy, etc.).

HOUSING

Median home value is displayed for markets that are primarily owner occupied; average rent is shown for renter-occupied markets. Tenure and home value are estimated by Esri. Housing type and average rent are from the Census Bureau's American Community Survey.

Typical Housing:
Single Family;
Mobile Homes

Median Value:
$128,500

US Median: $207,300

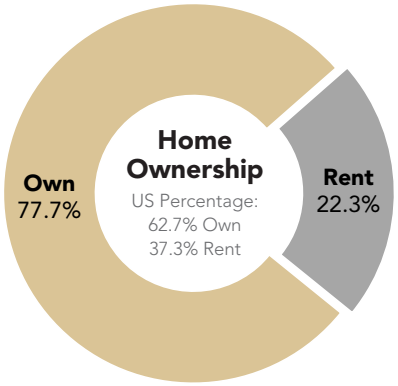

POPULATION CHARACTERISTICS

Total population, average annual population change since Census 2010, and average density (population per square mile) are displayed for the market relative to the size and change among all Tapestry markets. Data estimated by Esri.

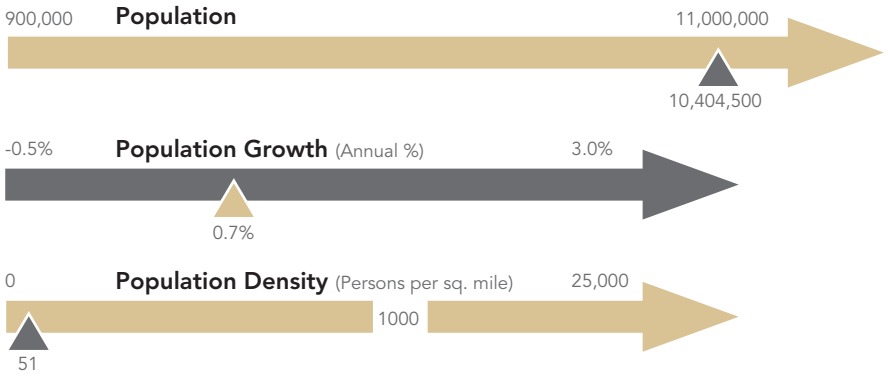

ESRI INDEXES

Esri developed three indexes to display average household wealth, socioeconomic status, and housing affordability for the market relative to US standards.

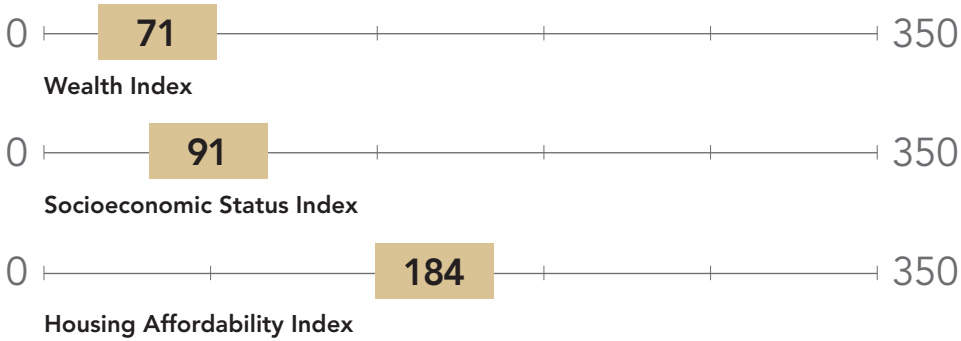

10A

LifeMode Group: Rustic Outposts

Southern Satellites

TAPESTRY SEGMENTATION
esri.com/tapestry

SEGMENT DENSITY

This map illustrates the density and distribution of the *Southern Satellites* Tapestry Segment by households.



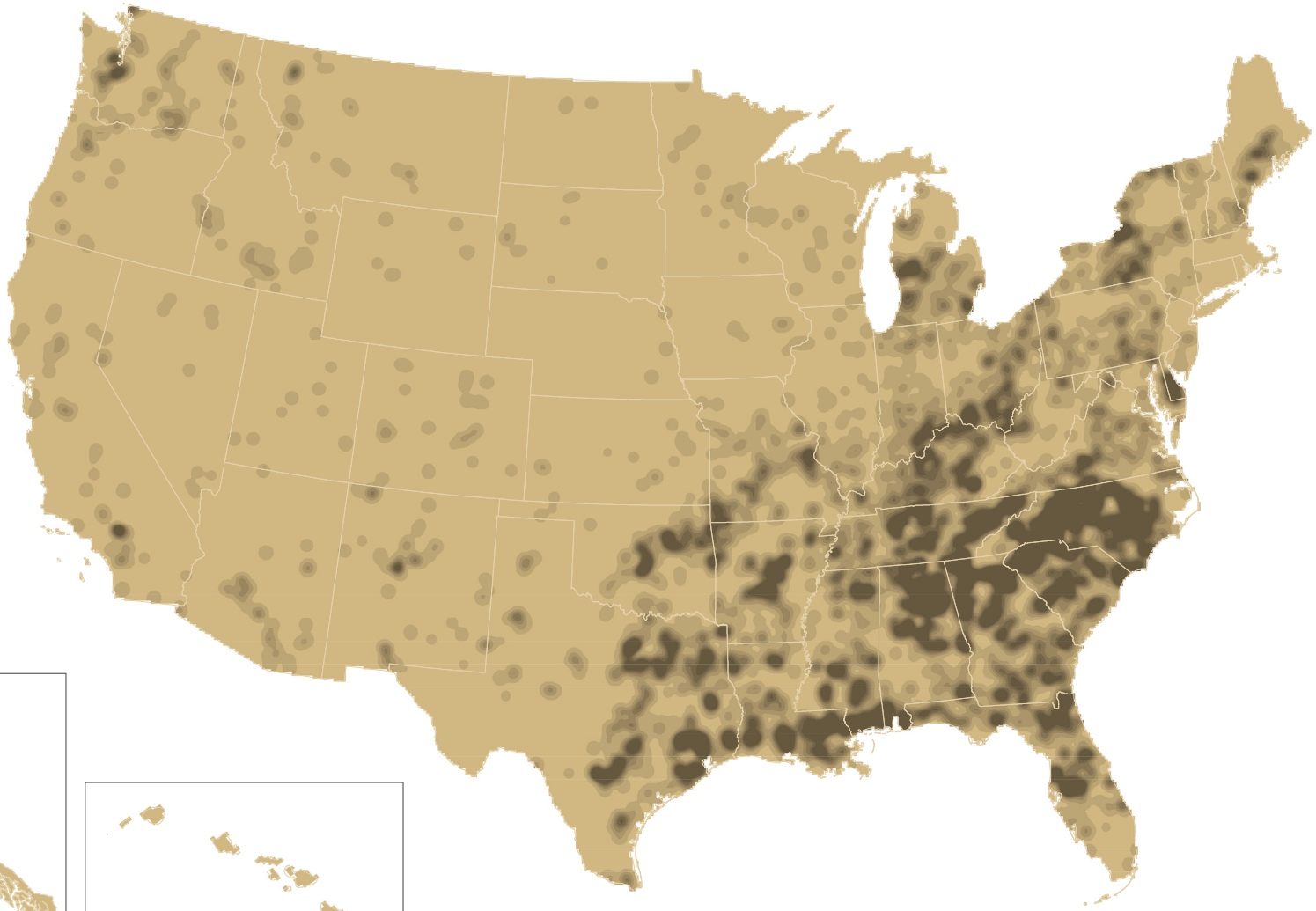

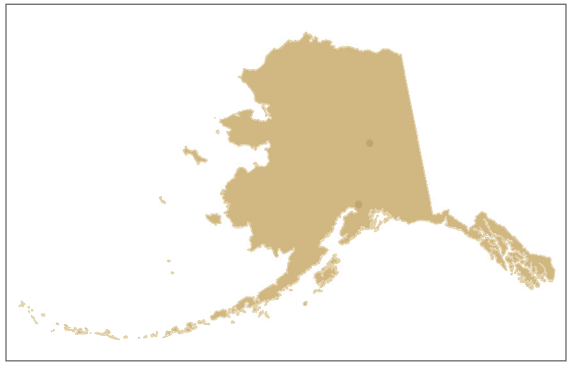

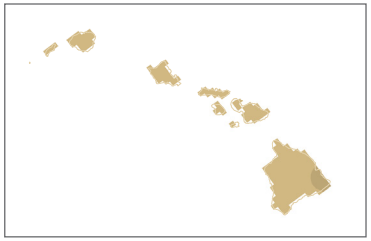

Copyright © 2021 Esri. All rights reserved. Esri, the Esri globe logo, The Science of Where, Tapestry, @esri.com, and esri.com are trademarks, service marks, or registered marks of Esri in the United States, the European Community, or certain other jurisdictions. Other companies and products or services mentioned herein may be trademarks, service marks, or registered marks of their respective mark owners.

G1804565
ESRI2C6/21dm

For more information
1-800-447-9778
info@esri.com
esri.com

esri® THE SCIENCE OF WHERE®